

CANADA







MAP OF CHICAGO SERVICE AREA

MANITOBA

ONTARIO

-  Canadian Pacific
-  Station
-  Yard/Terminal

Trackage Rights

-  Canadian National
-  METRA
-  Union Pacific
-  Belt Railway Of Chicago/Indiana Harbor Belt
-  Norfolk Southern
-  CSX

MINNESOTA

MICHIGAN

CANADA

WISCONSIN

ST PAUL
HASTINGS

NEWPORT
MP 402.5

LA CROSSE
MP 158.0

WESTON

LA CROSSE
TOMAH
MADISON
NEW LISBON
MP 178.2

PORTAGE
COLUMBUS
WATERTOWN

DUPLAINVILLE
MP 87.3

MILWAUKEE

MICHIGAN

GRAND RAPIDS

LANSING

DETROIT

WINDSOR

ONTARIO

IOWA

MADISON

WAXDALE
STURTEVANT

KANCAVILLE

FOX LAKE

RONDOUT

TOWER A-20
TOWER A

CHICAGO

MISSOURI

PINGREE GROVE
MP 11.9

BENSENVILLE

TOWER B-1
SLOUGHTS

ELKHART

INDIANA

OHIO

UNITED STATES

Canadian Pacific Sea Line Railroad Company		ENGINEERING SERVICES
CHICAGO SERVICE AREA		
INCLUDING TRackage RIGHTS		DRAWN BY: E. A. Ditt DATE: 10/20/09 SCALE: AS SHOWN REV: 7-31-2009
FILE NO.:	DATE:	ISSUE NO.:
CSA09.DWG		1

Railroads within the oval are covered by C3RS. Red denotes CP. Turquoise denotes Metra.